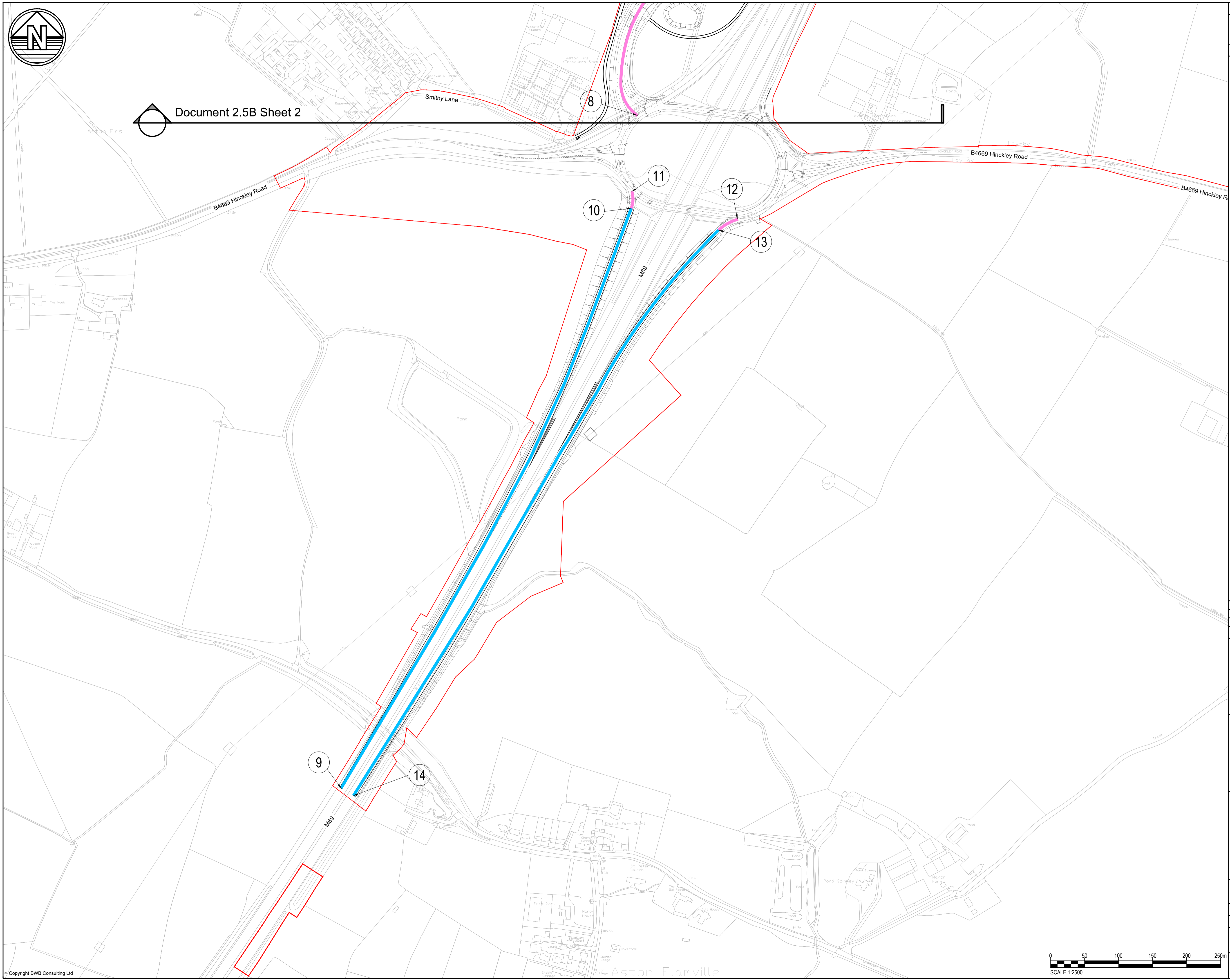






Document 2.5B Sheet 2



Notes

The purpose of the Highway Classification Plans is to show the proposed classification of new highways in relation to the Hinckley National Rail Freight Interchange.

Legend

-  DENOTES CENTRELINE OF PROPOSED SPECIAL ROAD
-  DENOTES CENTRELINE OF PROPOSED CLASSIFIED ALL PURPOSE ROAD
-  REFERENCE LABEL: REFER TO SCHEDULE 7 OF THE DEVELOPMENT CONSENT ORDER
-  ORDER LIMITS

THE LEGEND IS IDENTICAL ON ALL SHEETS OF THE HIGHWAY CLASSIFICATION PLANS AND THEREFORE NOT ALL ITEMS DETAILED IN THE LEGEND ARE REPRESENTED ON EACH SHEET

PO2	30.11.22	Final Issue	DF	SC
PO1	16.12.21	Issue for Consultation	DF	SC
Rev	Date	Details of issue / revision	Drw	Chd

Issues & Revisions

Client



A TRITAX BIG BOX COMPANY

HINCKLEY NATIONAL RAIL FREIGHT INTERCHANGE

HIGHWAY CLASSIFICATION PLANS SHEET 3 OF 3

Regulation:	5(2) (o)	Document:	2.5C
Drawn:	D.Fraser	Checked:	S.Carter

BWB Ref:	NTH2814	Date:	17.12.21	Scale@A1:	1:2500
Project - Originator - Functional Breakdown - Spatial Breakdown - Form - Discipline - Number					
HRF-BWB-LSI-D3-DR-CH-00180					

Drawing Status	Rev
S4 - FINAL	P02

